

Directions across to the Birmingham Centre for Railway Research & Education UKRRIN building

Campus map and interactive map: <https://www.birmingham.ac.uk/visit/maps-and-directions.aspx>

What3Words location: await.juror.coherent

Public transport. We recommend you take the train or bus to campus; details in the webpage above.

Taxi. The closest and easiest place for a taxi drop-off is University Station.

Walking from University Station (less than 5 minutes walk)

When exiting the station, turn left until you reach the pedestrian crossing. Cross here: you will see the *Faraday* Statue to your left.



Walk down the path across from the crossing. At the end of this you will see the UKRRIN building.

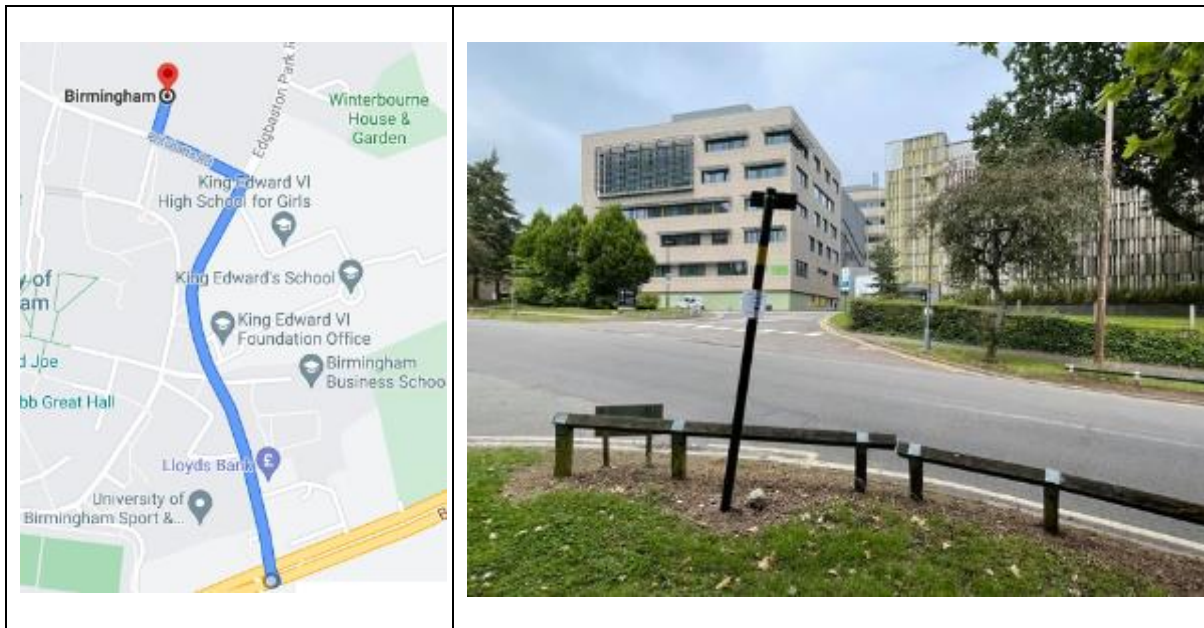


Directions across campus to the Birmingham Centre for Railway Research & Education UKRRIN building

Driving

Please note: the most convenient parking is the North East Car Park(Sat Nav postcode B15 2SA) unless you need disabled access (see further through this document). The North-East car park is a pay-and-display car park which takes coins or you can pay using the RingGo app. Parking charges, at the time of writing (July 2021) are: Up to 1 hour £2.50; 1-3 hours £4.00; 3-5 hours £5.50; 5-8 hours £6.20; Up to 10 hours £7.00. N.B. this car park does not have a lift.

If travelling from Bristol Road, turn along Edgbaston park road (traffic light junction with Sport Centre and Bournbrook fire station landmarks). Take the first road on the left (Pritchatts Road) and then take the first road on the right to the car park.



Walking from the North-East car park and Edgbaston Park Hotel (around a 15 min walk)

(Edgbaston Park Hotel only) When exiting the hotel, turn right along the path with the hotel carpark on your right. You will pass the Centre for Human Brain Health on your right and the North-East car park on your left.



(Walking from North East car park) Exit or pass the car park and turn right onto Pritchatts Road. Walk along for approx. 100m until you reach the pedestrian crossing.

Directions across campus to the Birmingham Centre for Railway Research & Education UKRRIN building



Cross at the crossing and take the path directly across from you onto campus, past the Muirhead Tower on your left and the Green Heart area on your right. Continue until you reach the small paved square at the end of the path. Take the steps to your left, down into the area where you can see a number of crossing paths. Head towards the staff house (red brick building, circled in yellow), along the diagonal path to your right.



Then walk under the bridge (landmark is a streetfood van to the left).




You will emerge into another square with Costa Coffee and a stationery shop to your right and bicycle racks on your left. Walk straight through here, cross the road at the end of the square, and then walk up the slight hill past the Chemistry building on your left and Biosciences on your right.



Upon reaching the pedestrian area you will see the teaching laboratory on the right and seating areas on your left. The entrance to the School of Engineering is now on your left.

To continue to the UKRRIN building, turn left down the path opposite Campus Express (green café/eatery), circled in yellow, past the bike rack on your left.

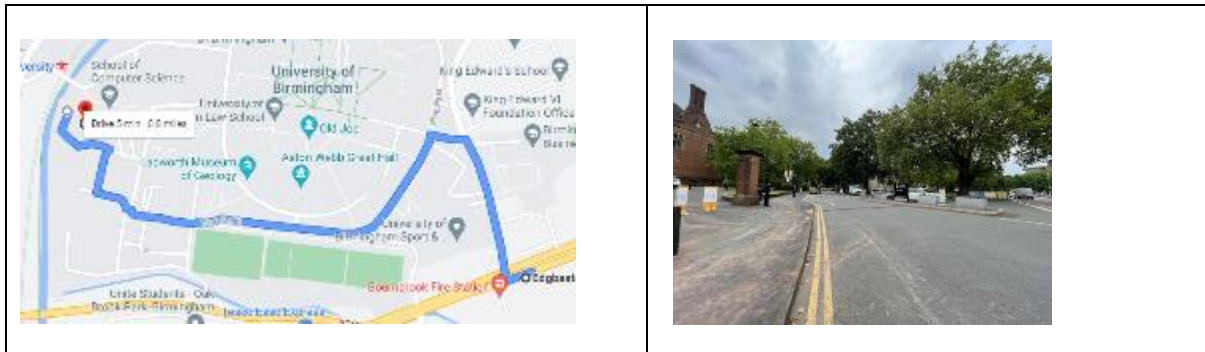


Walk straight along this path; you'll see the UKRRIN building straight ahead (which is a rusty brown colour), follow the path to the outdoor space in front of the UKRRIN building.



Driving from main gate (disabled parking only. For other parking see North East Car Park)

Enter campus at the East Gate, on Edgbaston Park Road.



Turn left after entering through the East Gate along the road (not up to the Guild of Students); the Guild of Students will be on your left and you will pass under a pedestrian bridge. Follow this road past the sports fields on your left, straight on at the mini-roundabout and bear left down the small incline to a paved crossroads.



Directions across campus to the Birmingham Centre for Railway Research & Education UKRRIN building

Continue straight on and follow the road as it turns to the right (avoiding turning immediately behind the building) and navigate the steep speed bump just before a left turning. Take this left turn which takes you past the Chemical Engineering building on your left and the UKRRIN building on your right.



Immediately past the UKRRIN building, turn right just before the bicycle racks. Follow this paved driveway area into the disabled parking area.

